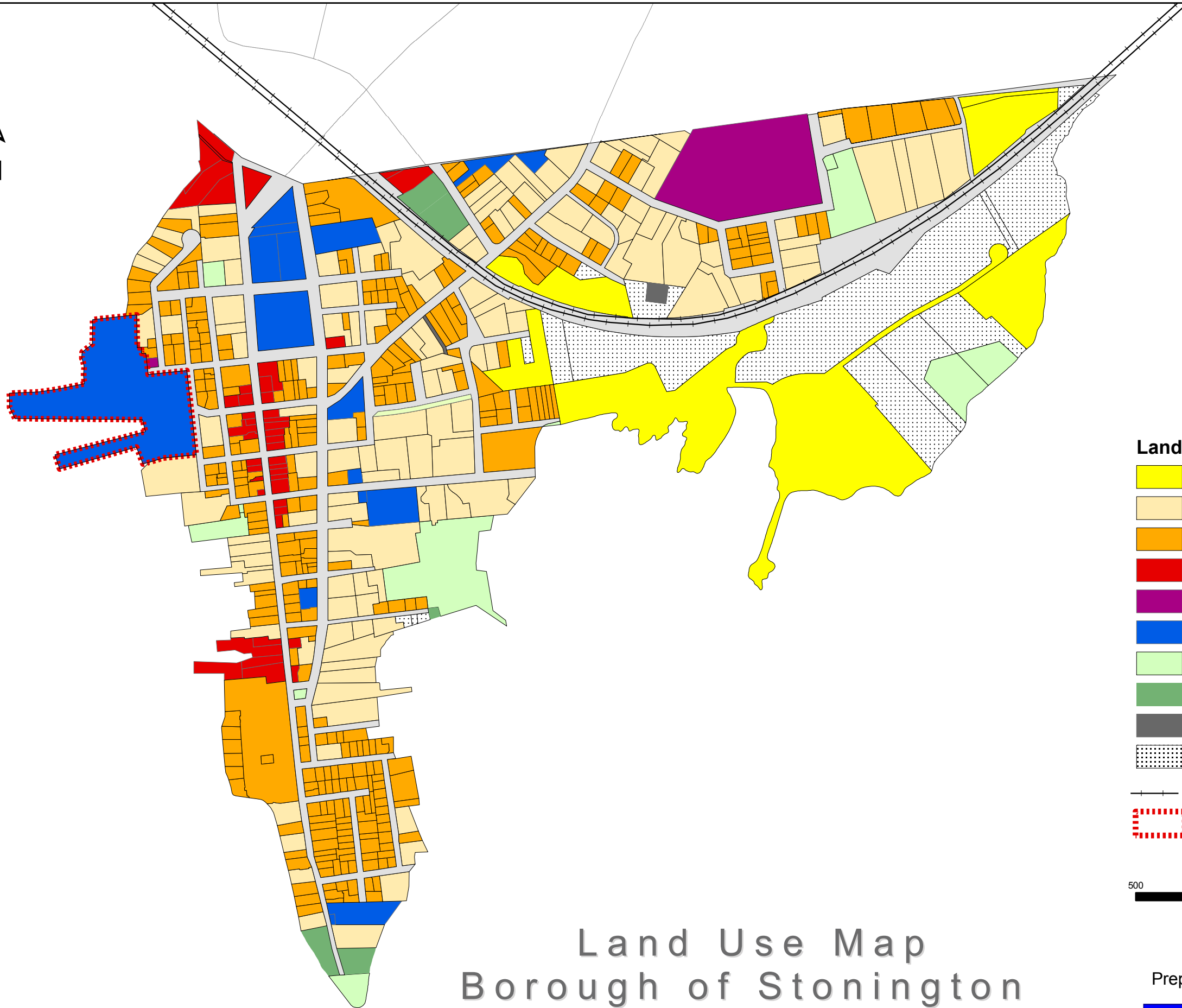












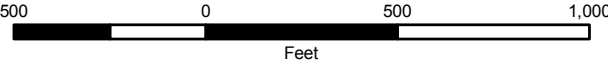


Figure 1



- Land Use Status**
-  Low Density Residential
  -  Medium Density Residential
  -  High Density Residential-
  -  Commercial
  -  Industrial
  -  Institutional
  -  Open Space
  -  Active Recreation
  -  Transportation, Communications and Utilities
  -  Undeveloped
  -  Railroad
  -  Commercial/Institutional



1 inch = 500 feet

Prepared by:



# Land Use Map Borough of Stonington